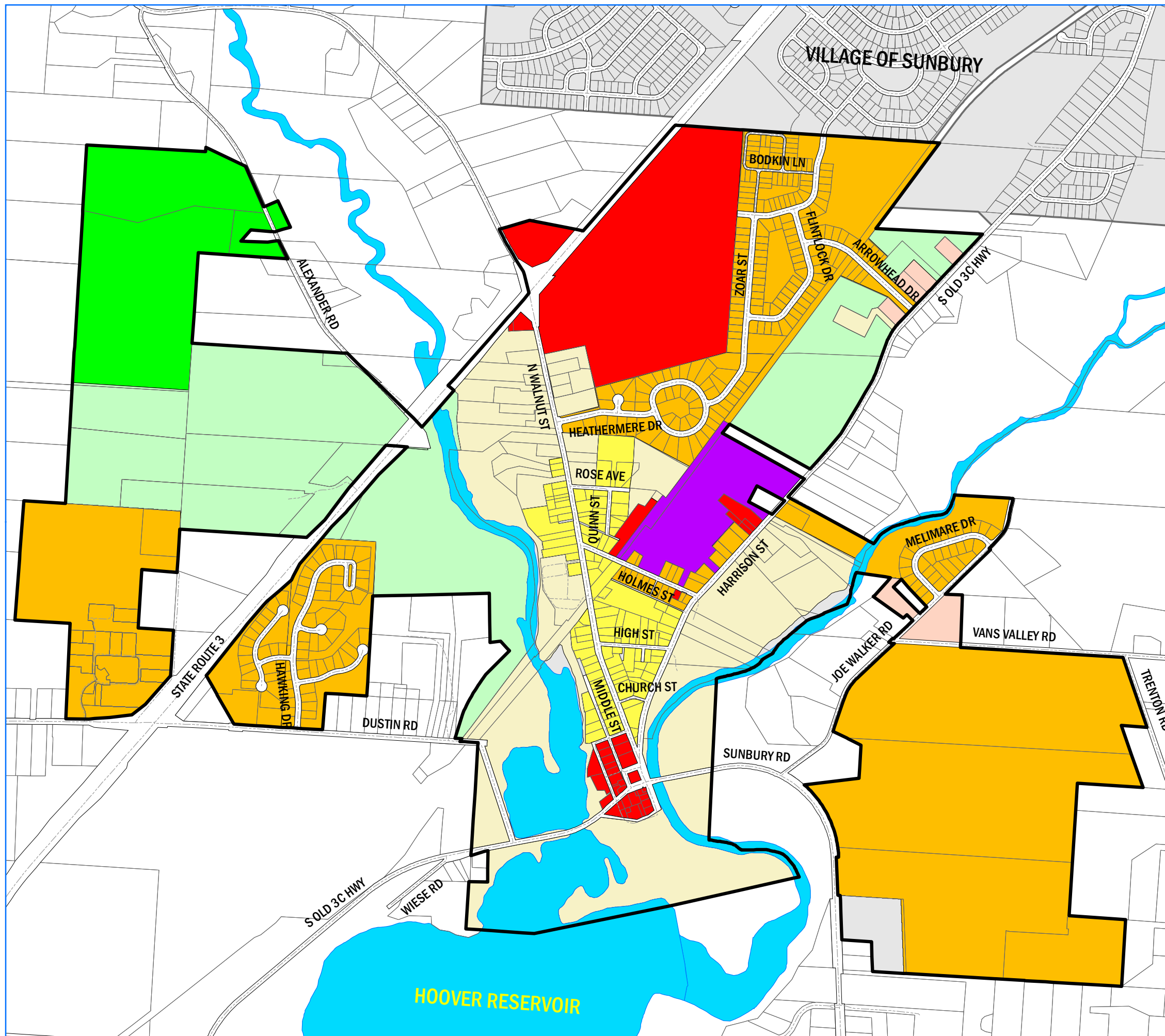

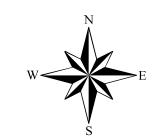


# Village of Galena Zoning Districts Map Delaware County, Ohio

Ordinance 2019-05, 3/25/2019  
Ordinance 2021-06, 5/25/2021



- Township Boundary
- Village of Galena
- Road Right of Way
- Property Lines
- Rivers / Lakes
- Farm Residential District (FR-1)
- Low Density Residential District (R-2)
- Medium Density Residential District (R-3)
- Planned Residential District (PRD)
- Neighborhood Office District (C-1)
- Neighborhood Commercial District (C-2)
- Planned Commercial and Office District (PC)
- Industrial District (I)
- Planned Industrial District (PI)
- Agricultural District (A-1 Berkshire Zoning)
- Farm Residential District (FR-1 Berkshire Zoning)
- Planned Recreational District (PRCD Berkshire Zoning)



Prepared By: Delaware County Regional Planning Commission (740-833-2260)  
www.dcrpc.org  
Parcel Information Provided by The Delaware County Auditor's Office  
Further Information is available by contacting the Auditor's GIS Office (740-833-2070)  
Zoning Information provided by Village of Galena (740-965-2484)  
Printed 6/29/2021

